





**Legend**

-  Mixed Use
-  Commercial and Retail
-  Office and Research
-  Manufacturing, Industrial and Warehousing

MAP NOTE: Commercial land use categories are derived from 2012 town assessment files.

Westchester County Department of Planning

# Town of New Castle, NY

## Planning Base Studies

### Current Land Use

## Commercial Land Use

Westchester  
gov.com

GIS GEOGRAPHIC INFORMATION SYSTEMS

